

M54 to M6 Link Road

TR010054

Volume 2

2.9 Classification of Roads Plans

Regulation 5(2)(o)

Planning Act 2008

Infrastructure Planning (Applications: Prescribed
Forms and Procedure) Regulations 2009

October 2020

Infrastructure Planning

Planning Act 2008

**The Infrastructure Planning
(Applications: Prescribed Forms and
Procedure) Regulations 2009**

**M54 to M6 Link Road
Development Consent Order 202[]**

Classification of Roads Plans

Regulation Number	Regulation 5(2)(o)
Planning Inspectorate Scheme Reference	TR010054
Application Document Reference	2.9
Author	M54 to M6 Link Road Project Team and Highways England

Version	Date	Status of Version
P03	October 2020	Update due to Proposed Scheme Changes October 2020

Schedule of Plans included in this Application Document

Drawing Number	Drawing Title	Revision
HE514465-ACM-DCO-M54_SW_PR_Z-DR-CH-1200	CLASSIFICATION OF ROAD PLANS REGULATION 5(2)(O) KEY PLAN	P05
HE514465-ACM-DCO-Z1_SW_PR_Z-DR-CH-1201	CLASSIFICATION OF ROAD PLANS REGULATION 5(2)(O) SHEET 1 OF 10	P04
HE514465-ACM-DCO-Z1_SW_PR_Z-DR-CH-1202	CLASSIFICATION OF ROAD PLANS REGULATION 5(2)(O) SHEET 2 OF 10	P02
HE514465-ACM-DCO-Z1_SW_PR_Z-DR-CH-1203	CLASSIFICATION OF ROAD PLANS REGULATION 5(2)(O) SHEET 3 OF 10	P02
HE514465-ACM-DCO-Z1_SW_PR_Z-DR-CH-1204	CLASSIFICATION OF ROAD PLANS REGULATION 5(2)(O) SHEET 4 OF 10	P03
HE514465-ACM-DCO-Z2_SW_PR_Z-DR-CH-1205	CLASSIFICATION OF ROAD PLANS REGULATION 5(2)(O) SHEET 5 OF 10	P03
HE514465-ACM-DCO-Z3_SW_PR_Z-DR-CH-1206	CLASSIFICATION OF ROAD PLANS REGULATION 5(2)(O) SHEET 6 OF 10	P02
HE514465-ACM-DCO-Z3_SW_PR_Z-DR-CH-1207	CLASSIFICATION OF ROAD PLANS REGULATION 5(2)(O) SHEET 7 OF 10	P02
HE514465-ACM-DCO-Z3_SW_PR_Z-DR-CH-1208	CLASSIFICATION OF ROAD PLANS REGULATION 5(2)(O) SHEET 8 OF 10	P02
HE514465-ACM-DCO-Z3_SW_PR_Z-DR-CH-1209	CLASSIFICATION OF ROAD PLANS REGULATION 5(2)(O) SHEET 9 OF 10	P02
HE514465-ACM-DCO-Z3_SW_PR_Z-DR-CH-1210	CLASSIFICATION OF ROAD PLANS REGULATION 5(2)(O) SHEET 10 OF 10	P02



- NOTES**
1. THIS DRAWING IS TO BE READ IN CONJUNCTION WITH ALL OTHER RELEVANT DOCUMENTATION.
 2. DO NOT SCALE FROM THIS DRAWING, USE ONLY PRINTED DIMENSIONS.
 3. ALL DIMENSIONS IN MILLIMETRES, ALL CHAINAGES, LEVELS AND COORDINATES ARE IN METRES UNLESS DEFINED OTHERWISE.
 4. THIS DRAWING IS TO BE READ IN CONJUNCTION WITH THE PROJECT HEALTH & SAFETY FILE FOR ANY IDENTIFIED POTENTIAL RISKS.
 5. THE WORKS ARE SHOWN ILLUSTRATIVELY ONLY AND ARE SUBJECT TO CHANGE THROUGH DETAILED DESIGN IN ACCORDANCE WITH THE TERMS OF THE DEVELOPMENT CONSENT ORDER.
 6. THIS PLAN WAS AMENDED IN MAY 2020 TO REMOVE A SMALL AREA OF THE ORDER LIMITS WITHIN THE HIGHWAY BOUNDARY OF THE M54 PREVIOUSLY INCLUDED FOR THE REPLACEMENT OF A ROAD SIGN. THE REPLACEMENT OF THIS SIGN IS NO LONGER REQUIRED. THIS CHANGE MEANS THAT SHROPSHIRE COUNTY COUNCIL IS NO LONGER A HOST AUTHORITY FOR THE SCHEME.

- KEY**
- LIMITS OF LAND TO BE ACQUIRED OR USED PERMANENTLY OR TEMPORARILY (THE ORDER LIMITS)
 - LAND NOT INCLUDED WITHIN THE ORDER LIMITS

Revision Details	By	Check	Date	Suffix
First Issue	MW	RR	06/12/19	P01
Minor amendments	MW	RR	21/01/20	P02
Sheet 1 Inset 'A' removed	MW	RR	12/03/20	P03
Note 6 added	MW	RR	11/05/20	P04
Updated to reflect Oct 2020 scheme changes	MW	RR	21/09/20	P05

DCO APPLICATION

Client
Highways England
Floor 5
Two Colmore Square
38 Colmore Circus
Birmingham
B4 6BN



Development Consent Order Number
TR010054

Project Title
M54 to M6 Link Road

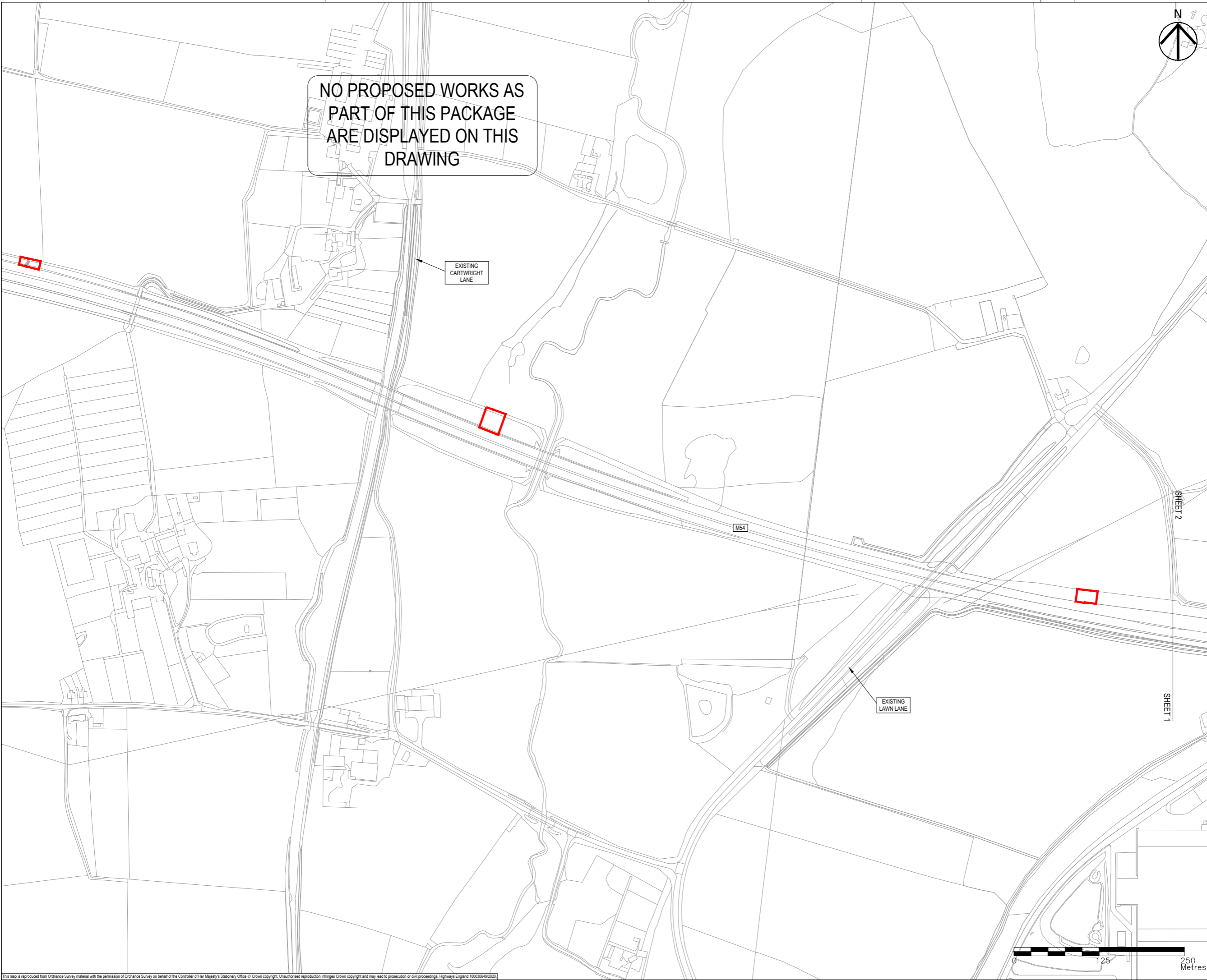
Development Consent Order Drawing Number
TR010054/APP/2.9

**CLASSIFICATION OF ROAD PLANS
REGULATION 5(2)(O)
KEY SHEET**

Designed	Drawn	Checked	Approved	Date
MW	MW	AM	RR	21/09/20
Internal Project No. 60536736			Suitability S8	
Scale @ A1 1:20000H/1:20000V			Zone Development Consent Order	

THIS DOCUMENT HAS BEEN PREPARED PURSUANT TO AND SUBJECT TO THE TERMS OF AECOM'S APPOINTMENT BY ITS CLIENT. AECOM ACCEPTS NO LIABILITY FOR ANY USE OF THIS DOCUMENT OTHER THAN BY ITS ORIGINAL CLIENT OR FOLLOWING AECOM'S EXPRESS AGREEMENT TO SUCH USE, AND ONLY FOR THE PURPOSES FOR WHICH IT WAS PREPARED AND PROVIDED.

Drawing Number	Highways England PIN	Originator	Volume	Rev
HE514465	-ACM	-DCO-		P05
M54_SW_PR_Z		-DR-CH-1200		
Location	I Type	I Role	I Number	



NO PROPOSED WORKS AS PART OF THIS PACKAGE ARE DISPLAYED ON THIS DRAWING

EXISTING CARTWRIGHT LANE

EXISTING LAWN LANE



- NOTES**
1. THIS DRAWING IS TO BE READ IN CONJUNCTION WITH ALL OTHER RELEVANT DOCUMENTATION.
 2. DO NOT SCALE FROM THIS DRAWING, USE ONLY PRINTED DIMENSIONS.
 3. ALL DIMENSIONS IN MILLIMETRES, ALL CHAINAGES, LEVELS AND COORDINATES ARE IN METRES UNLESS DEFINED OTHERWISE.
 4. THIS DRAWING IS TO BE READ IN CONJUNCTION WITH THE PROJECT HEALTH & SAFETY FILE FOR ANY IDENTIFIED POTENTIAL RISKS.
 5. THE WORKS ARE SHOWN ILLUSTRATIVELY ONLY AND ARE SUBJECT TO CHANGE THROUGH DETAILED DESIGN IN ACCORDANCE WITH THE TERMS OF THE DEVELOPMENT CONSENT ORDER.
 6. THIS PLAN WAS AMENDED IN MAY 2020 TO REMOVE A SMALL AREA OF THE ORDER LIMITS WITHIN THE HIGHWAY BOUNDARY OF THE M54 PREVIOUSLY INCLUDED FOR THE REPLACEMENT OF A ROAD SIGN. THE REPLACEMENT OF THIS SIGN IS NO LONGER REQUIRED. THIS CHANGE MEANS THAT SHROPSHIRE COUNTY COUNCIL IS NO LONGER A HOST AUTHORITY FOR THE SCHEME.

- KEY**
- LIMITS OF LAND TO BE ACQUIRED OR USED PERMANENTLY OR TEMPORARILY (THE ORDER LIMITS)
 - LAND NOT INCLUDED WITHIN THE ORDER LIMITS
 - PROPOSED SPECIAL ROAD
 - PROPOSED (A) ROAD
 - PROPOSED (C) ROAD
 - PROPOSED UNCLASSIFIED ROAD
 - PROPOSED PRIVATE MEANS OF ACCESS/ MAINTENANCE TRACK
 - PROPOSED STRUCTURE
 - 1/1 START/END POINT OF CLASSIFICATION DETAILED IN SCHEDULE 3

Revision Details	By	Check	Date	Suffix
First Issue	MW	RR	06/12/19	P01
Sheet 1 Inset 'A' removed.	MW	RR	12/03/20	P02
Note 6 added.	MW	RR	11/05/20	P03
Updated to reflect Oct 2020 scheme changes.	MW	RR	21/09/20	P04

DCO APPLICATION

Client
Highways England
 Floor 5
 38 Colmore Circus
 Birmingham
 B4 6BN



Development Consent Order Number
TR010054

Project Title
M54 to M6 Link Road

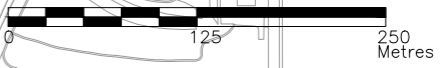
Development Consent Order Drawing Number
TR010054/APP/2.9

**CLASSIFICATION OF ROAD PLANS
 REGULATION 5(2)(O)
 SHEET 1 OF 10**

Designed	Drawn	Checked	Approved	Date
MW	MW	AM	RR	21/09/20
Internal Project No. 60536736				Suitability S8
Scale @ A1 1:2500H/1:2500V				Zone Development Consent Order

THIS DOCUMENT HAS BEEN PREPARED PURSUANT TO AND SUBJECT TO THE TERMS OF AECOM'S APPOINTMENT BY ITS CLIENT. AECOM ACCEPTS NO LIABILITY FOR ANY USE OF THIS DOCUMENT OTHER THAN BY ITS ORIGINAL CLIENT OR FOLLOWING AECOM'S EXPRESS AGREEMENT TO SUCH USE, AND ONLY FOR THE PURPOSES FOR WHICH IT WAS PREPARED AND PROVIDED.

Drawing Number HE514465	Highways England PIN -ACM	1 Originator -DCO-	1 Volume -DR-CH-1201	Rev P04
Location Z1 SW_PR_Z	1 Type	1 Role	1 Number	












NO PROPOSED WORKS AS PART OF THIS PACKAGE ARE DISPLAYED ON THIS DRAWING



NOTES

1. THIS DRAWING IS TO BE READ IN CONJUNCTION WITH ALL OTHER RELEVANT DOCUMENTATION.
2. DO NOT SCALE FROM THIS DRAWING, USE ONLY PRINTED DIMENSIONS.
3. ALL DIMENSIONS IN MILLIMETRES, ALL CHAINAGES, LEVELS AND COORDINATES ARE IN METRES UNLESS DEFINED OTHERWISE.
4. THIS DRAWING IS TO BE READ IN CONJUNCTION WITH THE PROJECT HEALTH & SAFETY FILE FOR ANY IDENTIFIED POTENTIAL RISKS.
5. THE WORKS ARE SHOWN ILLUSTRATIVELY ONLY AND ARE SUBJECT TO CHANGE THROUGH DETAILED DESIGN IN ACCORDANCE WITH THE TERMS OF THE DEVELOPMENT CONSENT ORDER.

KEY

-  LIMITS OF LAND TO BE ACQUIRED OR USED PERMANENTLY OR TEMPORARILY (THE ORDER LIMITS)
-  LAND NOT INCLUDED WITHIN THE ORDER LIMITS
-  PROPOSED SPECIAL ROAD
-  PROPOSED (A) ROAD
-  PROPOSED (C) ROAD
-  PROPOSED UNCLASSIFIED ROAD
-  PROPOSED PRIVATE MEANS OF ACCESS/ MAINTENANCE TRACK
-  PROPOSED STRUCTURE
-  START/END POINT OF CLASSIFICATION DETAILED IN SCHEDULE 3

First Issue	MW	RR	06/12/19	P01
Updated to reflect Oct 2020 scheme changes.	MW	RR	21/09/20	P02
Revision Details	By	RR	Date	Suffix
	Check			

Purpose of issue
DCO APPLICATION

Client
Highways England
Floor 5
Two Colmore Square
38 Colmore Circus
Birmingham
B4 6BN



Development Consent Order Number
TR010054

Project Title
M54 to M6 Link Road

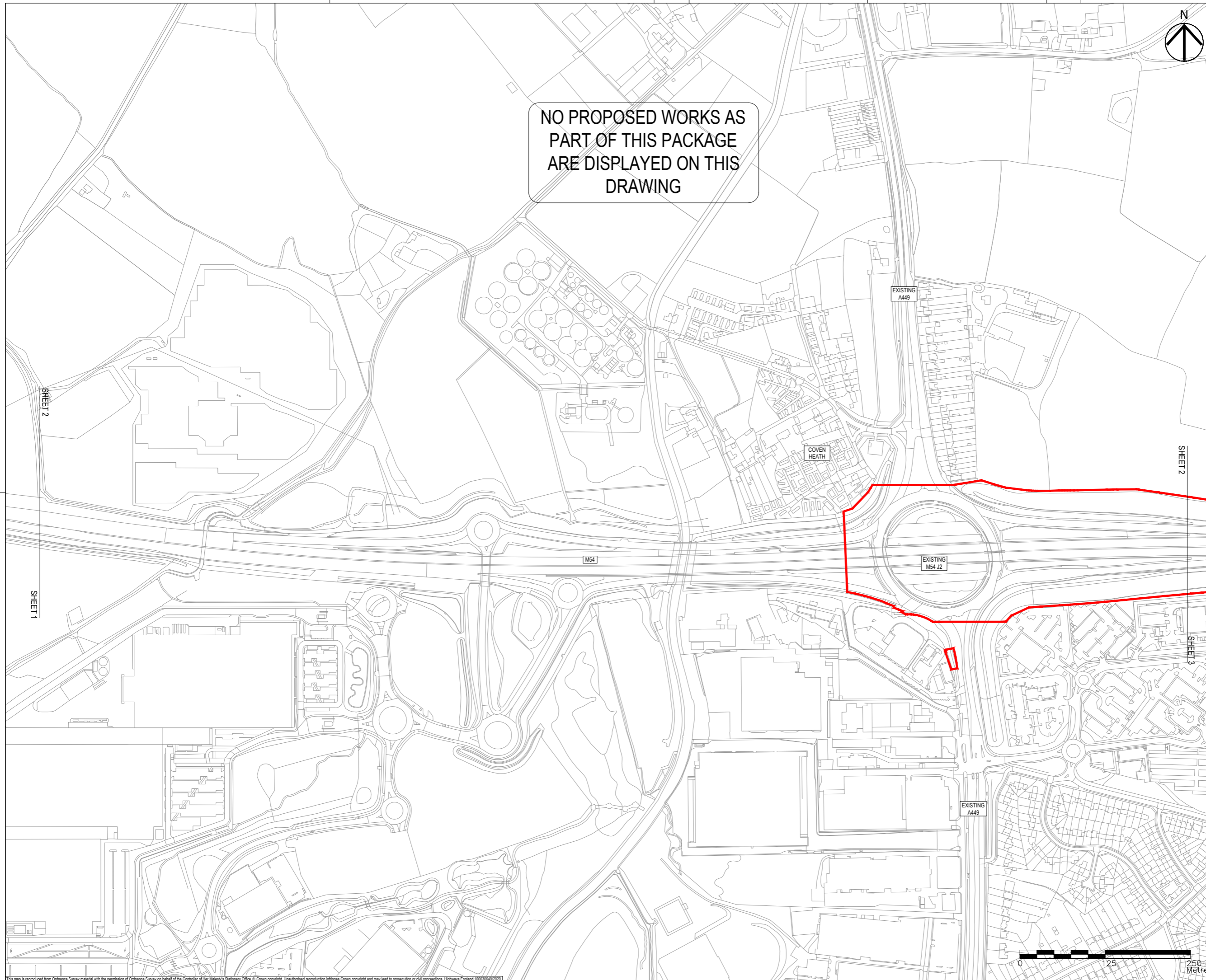
Development Consent Order Drawing Number
TR010054/APP/2.9

Drawing Title
**CLASSIFICATION OF ROAD PLANS
REGULATION 5(2)(O)
SHEET 2 OF 10**

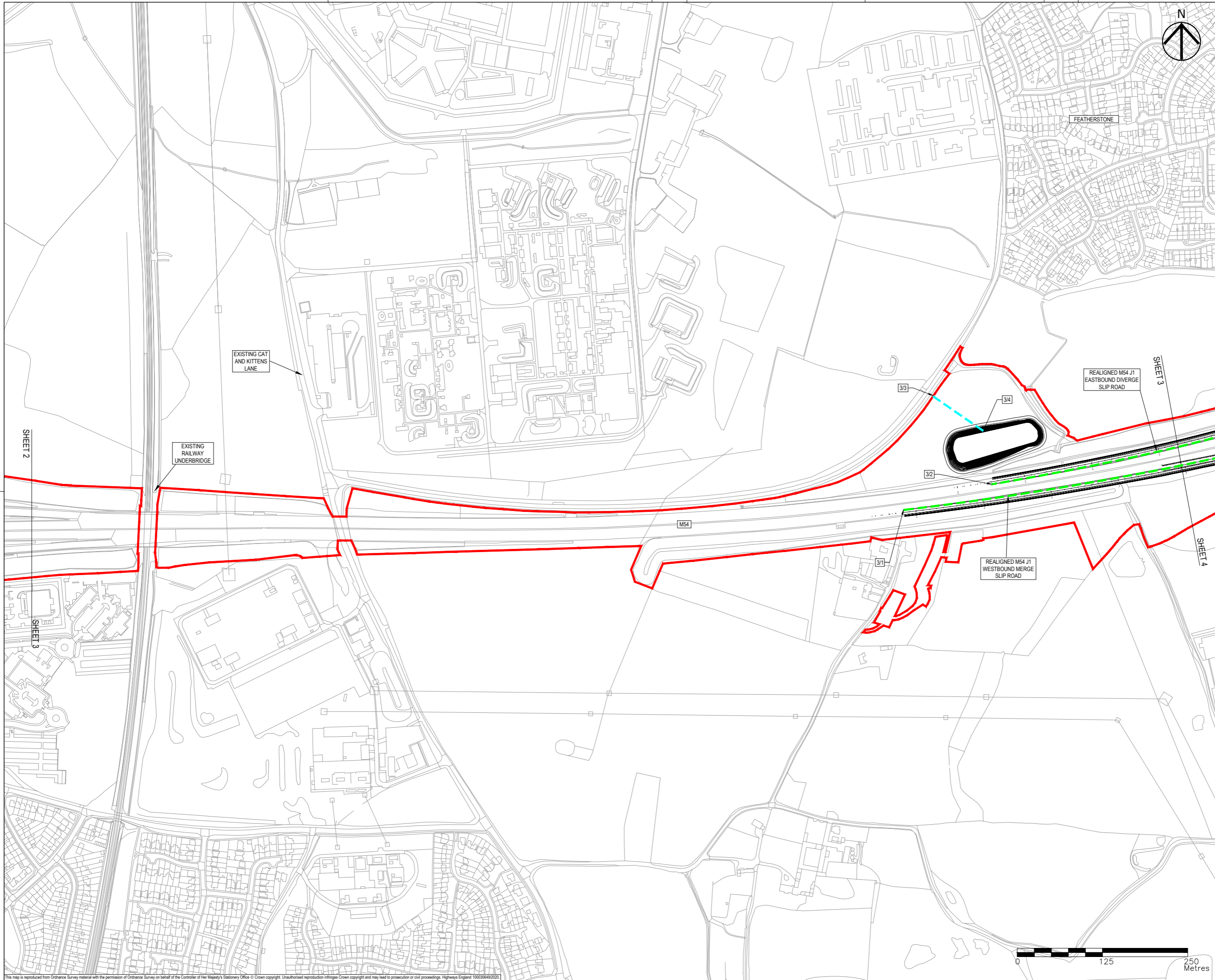
Designed MW	Drawn MW	Checked AM	Approved RR	Date 21/09/20
Internal Project No. 60536736	Suitability S8	Zone Development Consent Order		
Scale @ A1 1:2500H/1:2500V				

THIS DOCUMENT HAS BEEN PREPARED PURSUANT TO AND SUBJECT TO THE TERMS OF AECOM'S APPOINTMENT BY ITS CLIENT. AECOM ACCEPTS NO LIABILITY FOR ANY USE OF THIS DOCUMENT OTHER THAN BY ITS ORIGINAL CLIENT OR FOLLOWING AECOM'S EXPRESS AGREEMENT TO SUCH USE, AND ONLY FOR THE PURPOSES FOR WHICH IT WAS PREPARED AND PROVIDED.

Drawing Number HE514465	Highways England PIN -ACM	1 Originator -DCO-	1 Volume -DR-CH-1202	Rev P02
Location Z1 SW_PR_Z	I Type		I Role	I Number



This map is reproduced from Ordnance Survey material with the permission of Ordnance Survey on behalf of the Controller of Her Majesty's Stationary Office © Crown copyright. Unauthorised reproduction infringes Crown copyright and may lead to prosecution or civil proceedings. Highways England 100030649/2020



- NOTES**
1. THIS DRAWING IS TO BE READ IN CONJUNCTION WITH ALL OTHER RELEVANT DOCUMENTATION.
 2. DO NOT SCALE FROM THIS DRAWING, USE ONLY PRINTED DIMENSIONS.
 3. ALL DIMENSIONS IN MILLIMETRES, ALL CHAINAGES, LEVELS AND COORDINATES ARE IN METRES UNLESS DEFINED OTHERWISE.
 4. THIS DRAWING IS TO BE READ IN CONJUNCTION WITH THE PROJECT HEALTH & SAFETY FILE FOR ANY IDENTIFIED POTENTIAL RISKS.
 5. THE WORKS ARE SHOWN ILLUSTRATIVELY ONLY AND ARE SUBJECT TO CHANGE THROUGH DETAILED DESIGN IN ACCORDANCE WITH THE TERMS OF THE DEVELOPMENT CONSENT ORDER.

- KEY**
- LIMITS OF LAND TO BE ACQUIRED OR USED PERMANENTLY OR TEMPORARILY (THE ORDER LIMITS)
 - LAND NOT INCLUDED WITHIN THE ORDER LIMITS
 - PROPOSED SPECIAL ROAD
 - PROPOSED (A) ROAD
 - PROPOSED (C) ROAD
 - PROPOSED UNCLASSIFIED ROAD
 - PROPOSED PRIVATE MEANS OF ACCESS/ MAINTENANCE TRACK
 - PROPOSED STRUCTURE
 - 1/1 START/END POINT OF CLASSIFICATION DETAILED IN SCHEDULE 3

First Issue	MW	RR	06/12/19	P01
Updated to reflect Oct 2020 scheme changes.	MW	RR	21/09/20	P02
Revision Details	By	Check	Date	Suffix

DCO APPLICATION

Client
Highways England
Floor 5
Two Colmore Square
38 Colmore Circus
Birmingham
B4 6BN

Development Consent Order Number
TR010054

Project Title
M54 to M6 Link Road

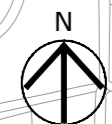
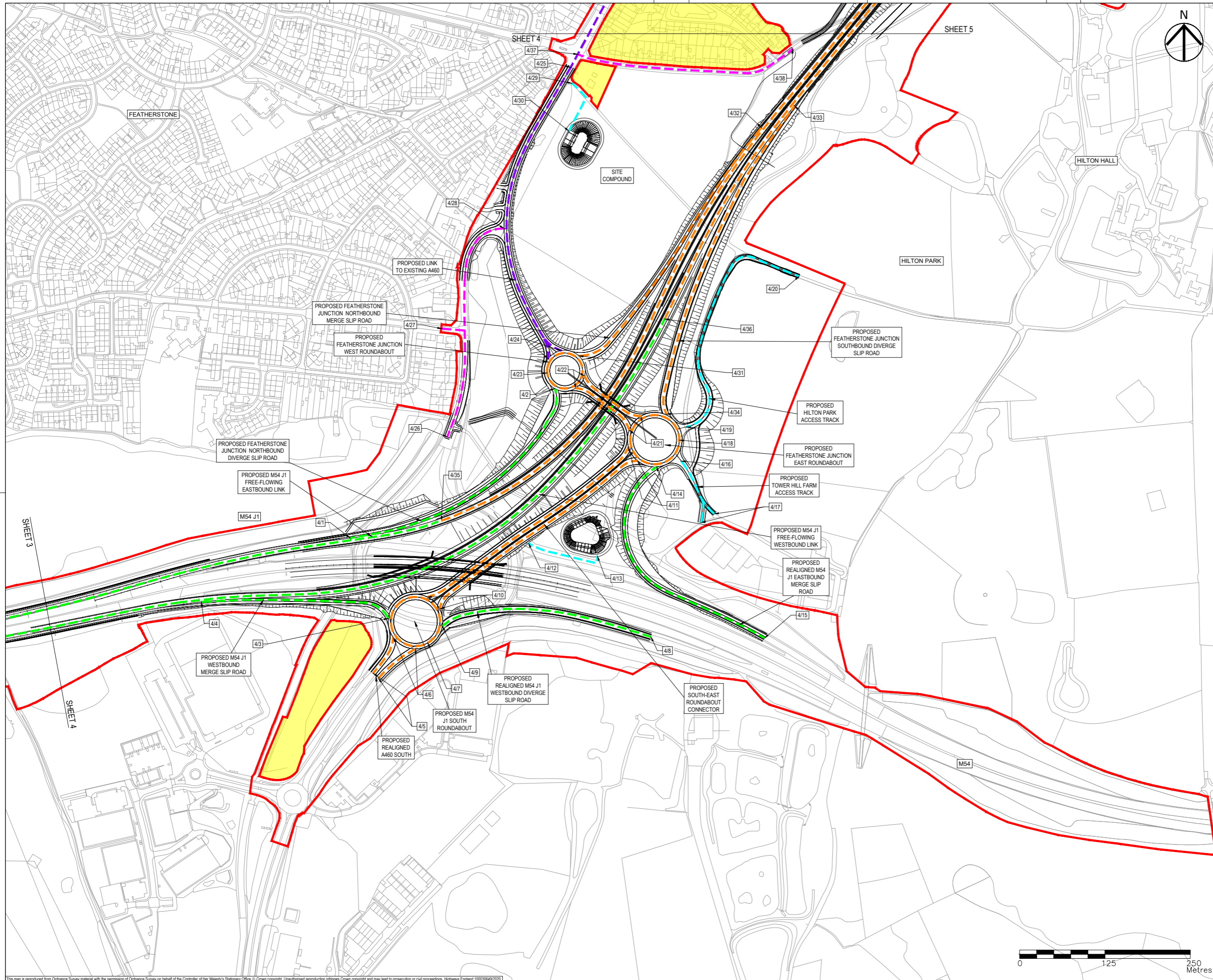
Development Consent Order Drawing Number
TR010054/APP/2.9

**CLASSIFICATION OF ROAD PLANS
REGULATION 5(2)(O)
SHEET 3 OF 10**

Designed MW	Draw MW	Checked AM	Approved RR	Date 21/09/20
Internal Project No. 60536736	Scale @ A1 1:2500H/1:2500V	Suitability S8	Zone Development Consent Order	

THIS DOCUMENT HAS BEEN PREPARED PURSUANT TO AND SUBJECT TO THE TERMS OF AECOM'S APPOINTMENT BY ITS CLIENT. AECOM ACCEPTS NO LIABILITY FOR ANY USE OF THIS DOCUMENT OTHER THAN BY ITS ORIGINAL CLIENT OR FOLLOWING AECOM'S EXPRESS AGREEMENT TO SUCH USE, AND ONLY FOR THE PURPOSES FOR WHICH IT WAS PREPARED AND PROVIDED.

Drawing Number HE514465	Highways England PIN Z1_SW_PR_Z	Originator -ACM	Volume -DCO-	Revision P02
Location	Type	Role	Number	
			DR-CH-1203	



- NOTES**
1. THIS DRAWING IS TO BE READ IN CONJUNCTION WITH ALL OTHER RELEVANT DOCUMENTATION.
 2. DO NOT SCALE FROM THIS DRAWING, USE ONLY PRINTED DIMENSIONS.
 3. ALL DIMENSIONS IN MILLIMETRES, ALL CHAINAGES, LEVELS AND COORDINATES ARE IN METRES UNLESS DEFINED OTHERWISE.
 4. THIS DRAWING IS TO BE READ IN CONJUNCTION WITH THE PROJECT HEALTH & SAFETY FILE FOR ANY IDENTIFIED POTENTIAL RISKS.
 5. THE WORKS ARE SHOWN ILLUSTRATIVELY ONLY AND ARE SUBJECT TO CHANGE THROUGH DETAILED DESIGN IN ACCORDANCE WITH THE TERMS OF THE DEVELOPMENT CONSENT ORDER.

- KEY**
- LIMITS OF LAND TO BE ACQUIRED OR USED PERMANENTLY OR TEMPORARILY (THE ORDER LIMITS)
 - LAND NOT INCLUDED WITHIN THE ORDER LIMITS
 - PROPOSED SPECIAL ROAD
 - PROPOSED (A) ROAD
 - PROPOSED (C) ROAD
 - PROPOSED UNCLASSIFIED ROAD
 - PROPOSED PRIVATE MEANS OF ACCESS/ MAINTENANCE TRACK
 - PROPOSED STRUCTURE
 - 1/1 START/END POINT OF CLASSIFICATION DETAILED IN SCHEDULE 3

First Issue	MW	RR	06/12/19	P01
Minor amendments	MW	RR	21/01/20	P02
Updated to reflect Oct 2020 scheme changes	MW	RR	21/09/20	P03
Revision Details	By	Check	Date	Suffix

DCO APPLICATION

Client
Highways England
Floor 5
Two Colmore Square
38 Colmore Circus
Birmingham
B4 6BN

Development Consent Order Number
TR010054

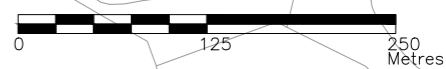
Project Title
M54 to M6 Link Road

Development Consent Order Drawing Number
TR010054/APP/2.9

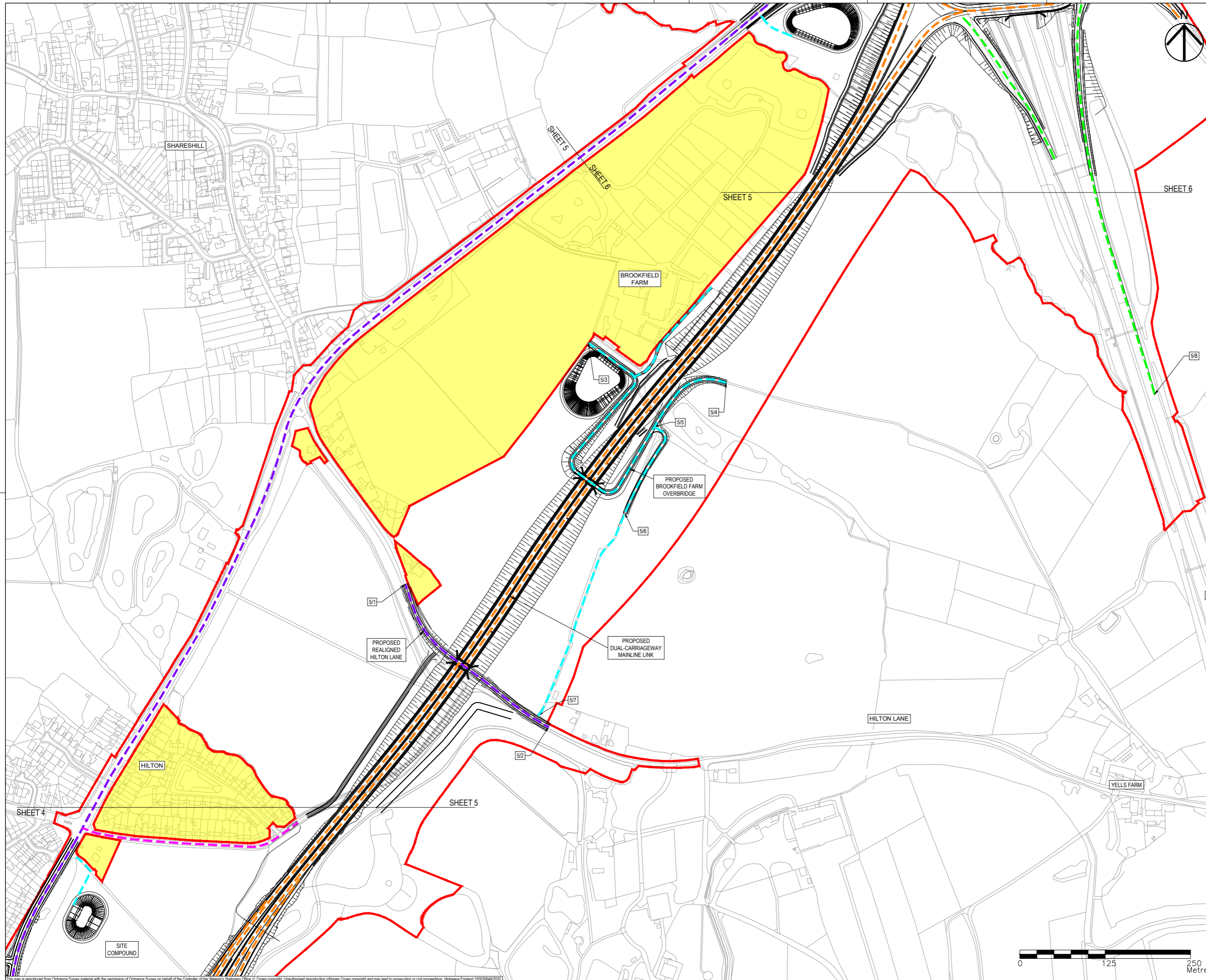
Drawing Title
**CLASSIFICATION OF ROAD PLANS
REGULATION 5(2)(O)
SHEET 4 OF 10**

Designed MW	Draw MW	Checked AM	Approved RR	Date 21/09/20
Internal Project No. 60536736	Subsidiary S8		Zone Development Consent Order	
Scale @ A1 1:2500H/1:2500V		THIS DOCUMENT HAS BEEN PREPARED PURSUANT TO AND SUBJECT TO THE TERMS OF AECOM'S APPOINTMENT BY ITS CLIENT. AECOM ACCEPTS NO LIABILITY FOR ANY USE OF THIS DOCUMENT OTHER THAN BY ITS ORIGINAL CLIENT OR FOLLOWING AECOM'S EXPRESS AGREEMENT TO SUCH USE, AND ONLY FOR THE PURPOSES FOR WHICH IT WAS PREPARED AND PROVIDED.		

Drawing Number HE514465	Highways England PIN -ACM	Originator -DCO-	Volume -DR-CH-1204	Rev P03
Location Z1_SW_PR_Z	Type I	Role I	Number I	



This map is reproduced from Ordnance Survey material with the permission of Ordnance Survey on behalf of the Controller of Her Majesty's Stationery Office © Crown copyright. Unauthorised reproduction infringes Crown copyright and may lead to prosecution or civil proceedings. Highways England 100030649/2020



- NOTES**
- THIS DRAWING IS TO BE READ IN CONJUNCTION WITH ALL OTHER RELEVANT DOCUMENTATION.
 - DO NOT SCALE FROM THIS DRAWING, USE ONLY PRINTED DIMENSIONS.
 - ALL DIMENSIONS IN MILLIMETRES, ALL CHAINAGES, LEVELS AND COORDINATES ARE IN METRES UNLESS DEFINED OTHERWISE.
 - THIS DRAWING IS TO BE READ IN CONJUNCTION WITH THE PROJECT HEALTH & SAFETY FILE FOR ANY IDENTIFIED POTENTIAL RISKS.
 - THE WORKS ARE SHOWN ILLUSTRATIVELY ONLY AND ARE SUBJECT TO CHANGE THROUGH DETAILED DESIGN IN ACCORDANCE WITH THE TERMS OF THE DEVELOPMENT CONSENT ORDER.

- KEY**
- LIMITS OF LAND TO BE ACQUIRED OR USED PERMANENTLY OR TEMPORARILY (THE ORDER LIMITS)
 - LAND NOT INCLUDED WITHIN THE ORDER LIMITS
 - PROPOSED SPECIAL ROAD
 - PROPOSED (A) ROAD
 - PROPOSED (C) ROAD
 - PROPOSED UNCLASSIFIED ROAD
 - PROPOSED PRIVATE MEANS OF ACCESS/ MAINTENANCE TRACK
 - PROPOSED STRUCTURE
 - 1/1 START/END POINT OF CLASSIFICATION DETAILED IN SCHEDULE 3

Revision	By	Check	Date	Suffix
First Issue	MW	RR	06/12/19	P01
Minor changes to Private Means of Access/Maintenance Track	JP	RR	21/01/20	P02
Updated to reflect Oct 2020 scheme changes.	MW	RR	21/09/20	P03

DCO APPLICATION

Client
 Highways England
 Floor 5
 Two Colmore Square
 38 Colmore Circus
 Birmingham
 B4 6BN

Development Consent Order Number
TR010054

Project Title
M54 to M6 Link Road

Development Consent Order Drawing Number
TR010054/APP/2.9

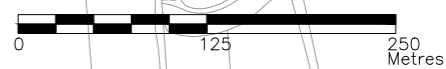
**CLASSIFICATION OF ROAD PLANS
 REGULATION 5(2)(O)
 SHEET 5 OF 10**

Designed	Drawn	Checked	Approved	Date
MW	AM	RR	RR	21/09/20

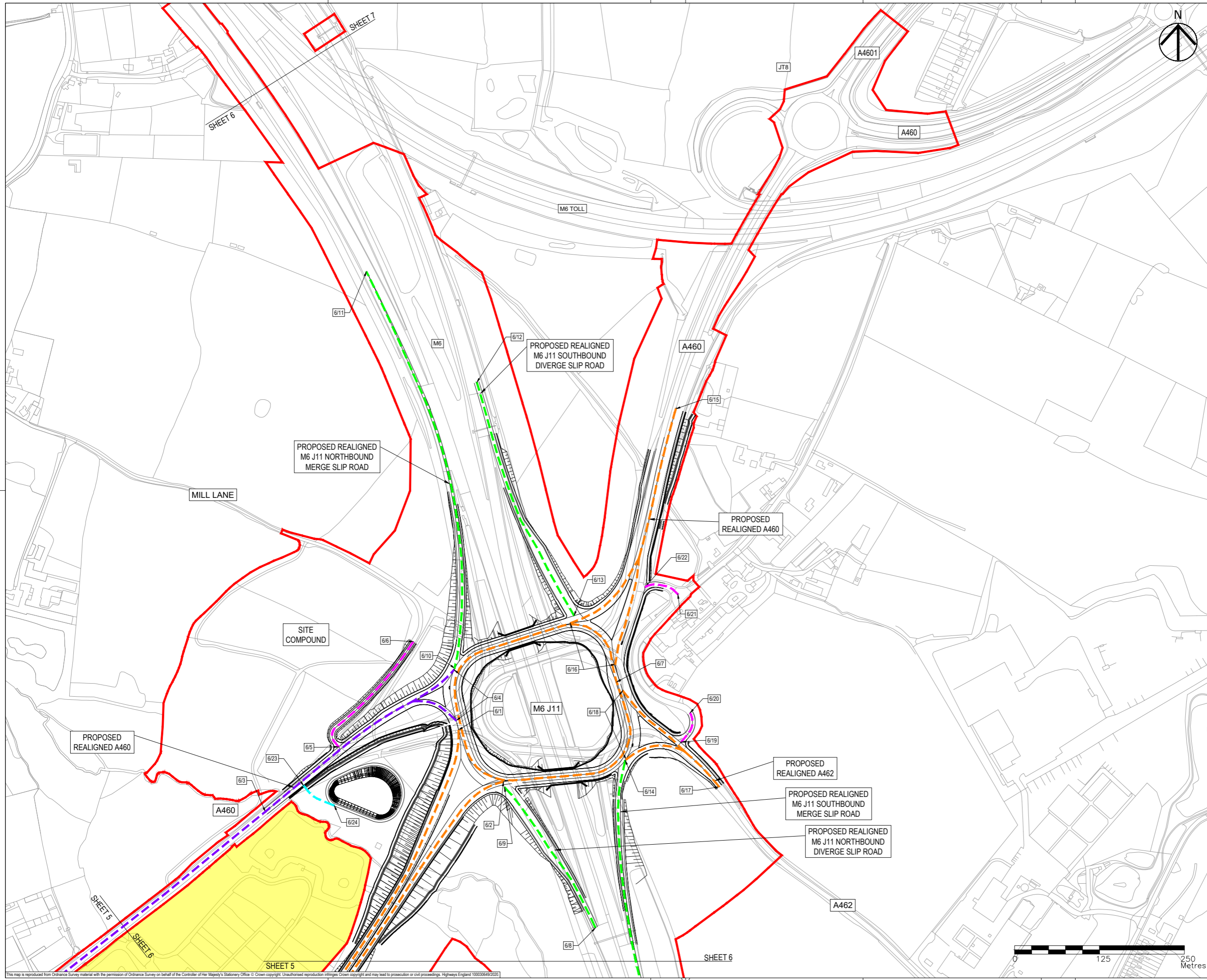
Internal Project No. 60536736
 Scale @ A1 1:2500H/1:2500V
 Suitability S8
 Zone Development Consent Order

THIS DOCUMENT HAS BEEN PREPARED PURSUANT TO AND SUBJECT TO THE TERMS OF AECOM'S APPOINTMENT BY ITS CLIENT. AECOM ACCEPTS NO LIABILITY FOR ANY USE OF THIS DOCUMENT OTHER THAN BY ITS ORIGINAL CLIENT OR FOLLOWING AECOM'S EXPRESS AGREEMENT TO SUCH USE, AND ONLY FOR THE PURPOSES FOR WHICH IT WAS PREPARED AND PROVIDED.

Drawing Number HE514465	Highways England PIN -ACM	Originator -DCO-	Volume Z2 SW_PR_Z	Revision P03
Localities	Type	Role	Number	



This map is reproduced from Ordnance Survey material with the permission of Ordnance Survey on behalf of the Controller of Her Majesty's Stationery Office © Crown copyright. Unauthorised reproduction infringes Crown copyright and may lead to prosecution or civil proceedings. Highways England 100030649/2020



- NOTES**
1. THIS DRAWING IS TO BE READ IN CONJUNCTION WITH ALL OTHER RELEVANT DOCUMENTATION.
 2. DO NOT SCALE FROM THIS DRAWING, USE ONLY PRINTED DIMENSIONS.
 3. ALL DIMENSIONS IN MILLIMETRES, ALL CHAINAGES, LEVELS AND COORDINATES ARE IN METRES UNLESS DEFINED OTHERWISE.
 4. THIS DRAWING IS TO BE READ IN CONJUNCTION WITH THE PROJECT HEALTH & SAFETY FILE FOR ANY IDENTIFIED POTENTIAL RISKS.
 5. THE WORKS ARE SHOWN ILLUSTRATIVELY ONLY AND ARE SUBJECT TO CHANGE THROUGH DETAILED DESIGN IN ACCORDANCE WITH THE TERMS OF THE DEVELOPMENT CONSENT ORDER.

- KEY**
- LIMITS OF LAND TO BE ACQUIRED OR USED PERMANENTLY OR TEMPORARILY (THE ORDER LIMITS)
 - LAND NOT INCLUDED WITHIN THE ORDER LIMITS
 - PROPOSED SPECIAL ROAD
 - PROPOSED (A) ROAD
 - PROPOSED (C) ROAD
 - PROPOSED UNCLASSIFIED ROAD
 - PROPOSED PRIVATE MEANS OF ACCESS/ MAINTENANCE TRACK
 - PROPOSED STRUCTURE
 - 1/1 START/END POINT OF CLASSIFICATION DETAILED IN SCHEDULE 3

First Issue	MW	RR	06/12/19	P01
Updated to reflect Oct 2020 scheme changes.	MW	RR	21/09/20	P02
Revision Details	By	Check	Date	Suffix

Purpose of issue
DCO APPLICATION

Client
Highways England
Floor 5
25 Colmore Square
38 Colmore Circus
Birmingham
B4 6BN

Development Consent Order Number
TR010054

Project Title
M54 to M6 Link Road



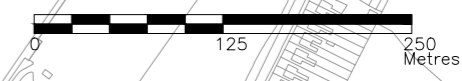
Development Consent Order Drawing Number
TR010054/APP/2.9

**CLASSIFICATION OF ROAD PLANS
REGULATION 5(2)(O)
SHEET 6 OF 10**

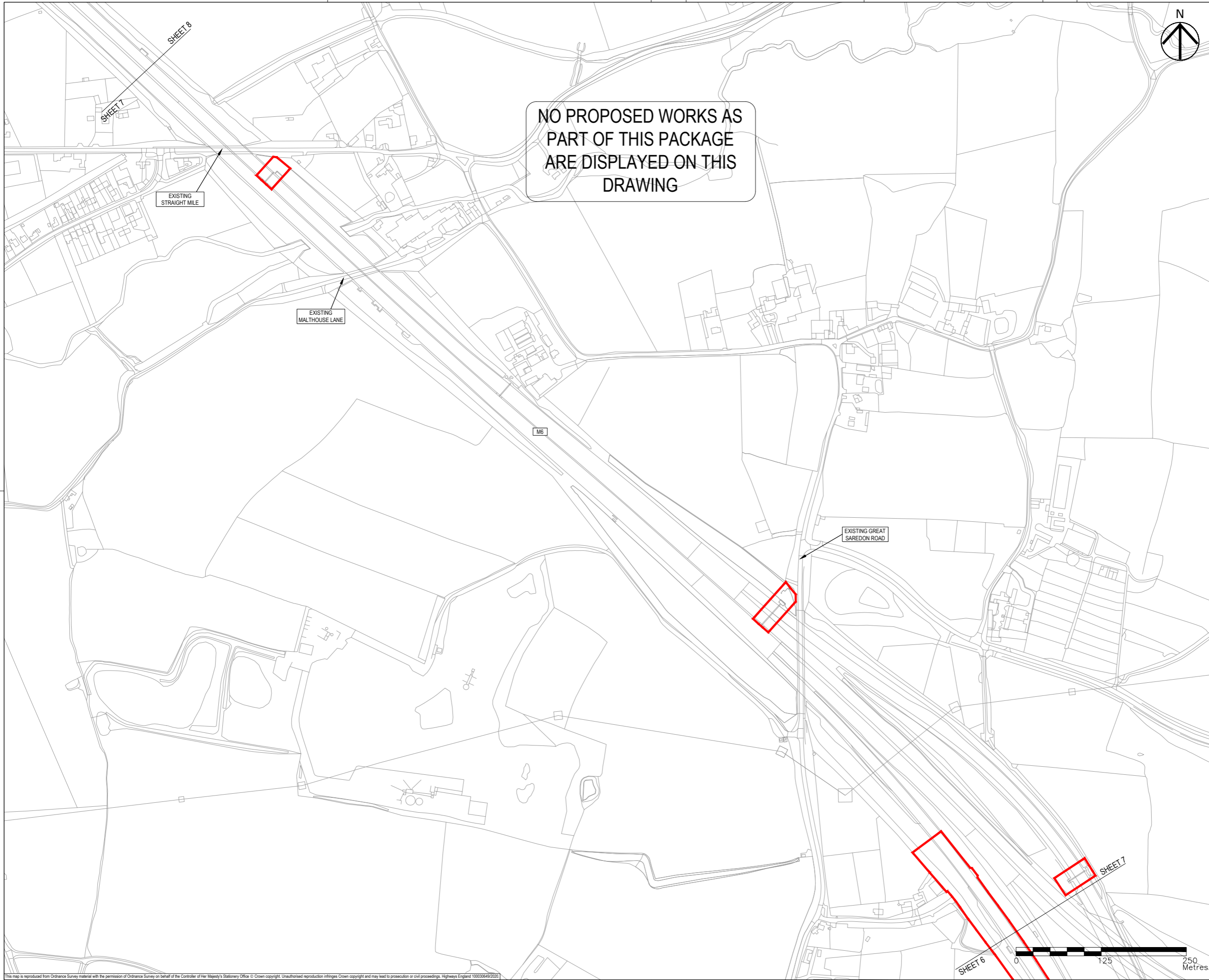
Designed MW	Drawn MW	Checked AM	Approved RR	Date 21/09/20
Internal Project No. 60536736	Suitability S8	Scale @ A1 1:2500H/1:2500V		
Development Consent Order				

THIS DOCUMENT HAS BEEN PREPARED PURSUANT TO AND SUBJECT TO THE TERMS OF AECOM'S APPOINTMENT BY ITS CLIENT. AECOM ACCEPTS NO LIABILITY FOR ANY USE OF THIS DOCUMENT OTHER THAN BY ITS ORIGINAL CLIENT OR FOLLOWING AECOM'S EXPRESS AGREEMENT TO SUCH USE, AND ONLY FOR THE PURPOSES FOR WHICH IT WAS PREPARED AND PROVIDED.

Drawing Number HE514465	Originator -ACM	Volume -DCO-	Rev P02
Location Z3 SW_PR_Z	Type -DR-CH-1206	Role I	Number I



This map is reproduced from Ordnance Survey material with the permission of Ordnance Survey on behalf of the Controller of Her Majesty's Stationery Office © Crown copyright. Unauthorised reproduction infringes Crown copyright and may lead to prosecution or civil proceedings. Highways England 100030649/2020



NO PROPOSED WORKS AS PART OF THIS PACKAGE ARE DISPLAYED ON THIS DRAWING



- NOTES
1. THIS DRAWING IS TO BE READ IN CONJUNCTION WITH ALL OTHER RELEVANT DOCUMENTATION.
 2. DO NOT SCALE FROM THIS DRAWING, USE ONLY PRINTED DIMENSIONS.
 3. ALL DIMENSIONS IN MILLIMETRES, ALL CHAINAGES, LEVELS AND COORDINATES ARE IN METRES UNLESS DEFINED OTHERWISE.
 4. THIS DRAWING IS TO BE READ IN CONJUNCTION WITH THE PROJECT HEALTH & SAFETY FILE FOR ANY IDENTIFIED POTENTIAL RISKS.
 5. THE WORKS ARE SHOWN ILLUSTRATIVELY ONLY AND ARE SUBJECT TO CHANGE THROUGH DETAILED DESIGN IN ACCORDANCE WITH THE TERMS OF THE DEVELOPMENT CONSENT ORDER.

- KEY
- ▬ LIMITS OF LAND TO BE ACQUIRED OR USED PERMANENTLY OR TEMPORARILY (THE ORDER LIMITS)
 - LAND NOT INCLUDED WITHIN THE ORDER LIMITS
 - ▬ PROPOSED SPECIAL ROAD
 - ▬ PROPOSED (A) ROAD
 - ▬ PROPOSED (C) ROAD
 - ▬ PROPOSED UNCLASSIFIED ROAD
 - ▬ PROPOSED PRIVATE MEANS OF ACCESS/ MAINTENANCE TRACK
 - PROPOSED STRUCTURE
 - 1/1 START/END POINT OF CLASSIFICATION DETAILED IN SCHEDULE 3

First Issue	MW	RR	06/12/19	P01
Updated to reflect Oct 2020 scheme changes.	MW	RR	21/09/20	P02
Revision Details	By	Check	Date	Suffix

Purpose of issue
DCO APPLICATION

Client
Highways England
Floor 5
20 Colmore Square
38 Colmore Circus
Birmingham
B4 6BN

Development Consent Order Number
TR010054

Project Title
M54 to M6 Link Road



Development Consent Order Drawing Number
TR010054/APP/2.9

Drawing Title
**CLASSIFICATION OF ROAD PLANS
REGULATION 5(2)(O)
SHEET 7 OF 10**

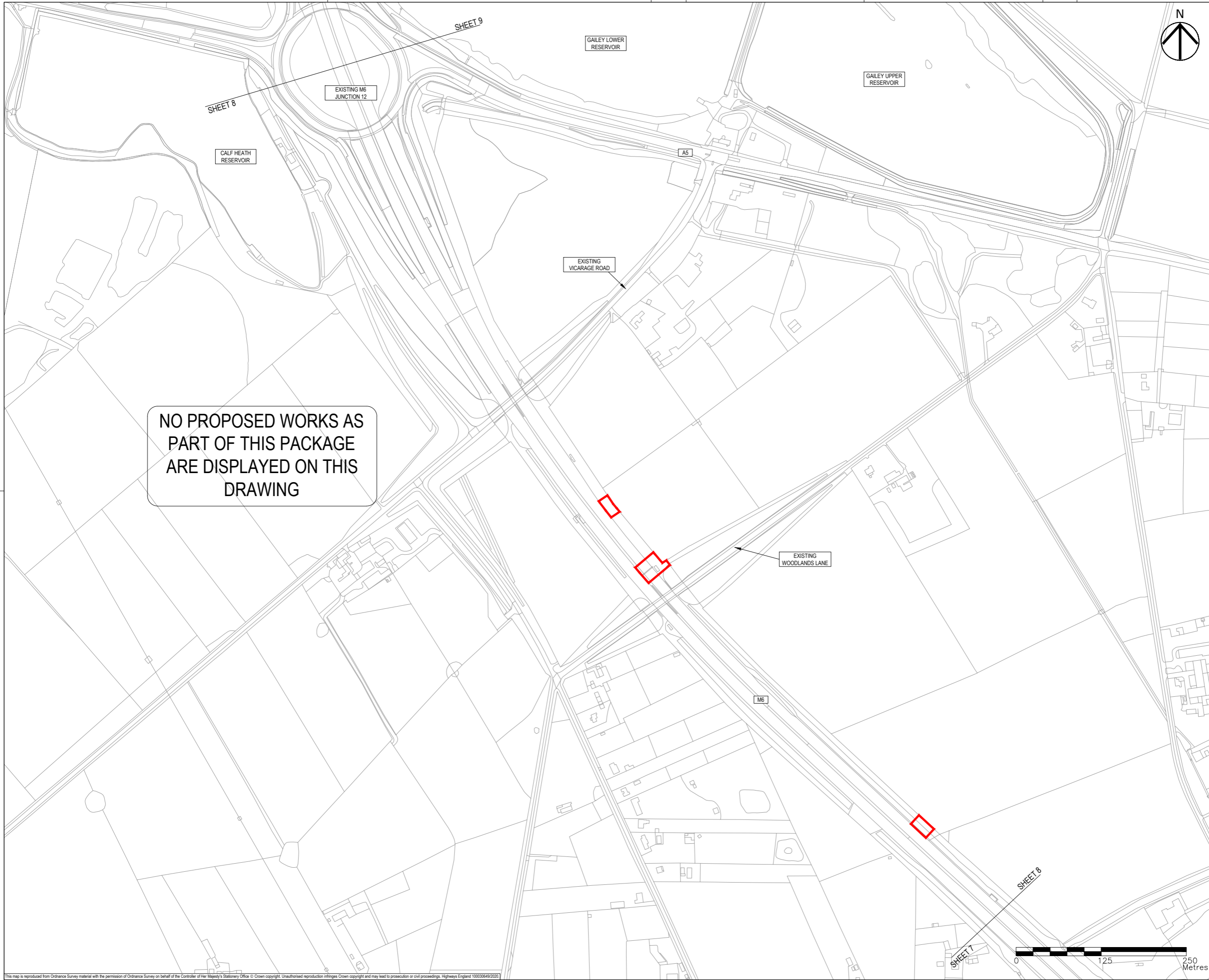
Designed MW	Drawn MW	Checked AM	Approved RR	Date 21/09/20
Internal Project No. 60536736	Suitability S8	Zone Development Consent Order		

THIS DOCUMENT HAS BEEN PREPARED PURSUANT TO AND SUBJECT TO THE TERMS OF AECOM'S APPOINTMENT BY ITS CLIENT. AECOM ACCEPTS NO LIABILITY FOR ANY USE OF THIS DOCUMENT OTHER THAN BY ITS ORIGINAL CLIENT OR FOLLOWING AECOM'S EXPRESS AGREEMENT TO SUCH USE, AND ONLY FOR THE PURPOSES FOR WHICH IT WAS PREPARED AND PROVIDED.

Drawing Number HE514465	Highways England PIN -ACM	Originator -DCO-	Volume -DR-CH-1207	Rev P02
Location Z3 SW_PR_Z	Type I	Role I	Number I	



This map is reproduced from Ordnance Survey material with the permission of Ordnance Survey on behalf of the Controller of Her Majesty's Stationery Office © Crown copyright. Unauthorised reproduction infringes Crown copyright and may lead to prosecution or civil proceedings. Highways England 100030649/2020



NO PROPOSED WORKS AS PART OF THIS PACKAGE ARE DISPLAYED ON THIS DRAWING



- NOTES
1. THIS DRAWING IS TO BE READ IN CONJUNCTION WITH ALL OTHER RELEVANT DOCUMENTATION.
 2. DO NOT SCALE FROM THIS DRAWING, USE ONLY PRINTED DIMENSIONS.
 3. ALL DIMENSIONS IN MILLIMETRES, ALL CHAINAGES, LEVELS AND COORDINATES ARE IN METRES UNLESS DEFINED OTHERWISE.
 4. THIS DRAWING IS TO BE READ IN CONJUNCTION WITH THE PROJECT HEALTH & SAFETY FILE FOR ANY IDENTIFIED POTENTIAL RISKS.
 5. THE WORKS ARE SHOWN ILLUSTRATIVELY ONLY AND ARE SUBJECT TO CHANGE THROUGH DETAILED DESIGN IN ACCORDANCE WITH THE TERMS OF THE DEVELOPMENT CONSENT ORDER.

- KEY
- LIMITS OF LAND TO BE ACQUIRED OR USED PERMANENTLY OR TEMPORARILY (THE ORDER LIMITS)
 - LAND NOT INCLUDED WITHIN THE ORDER LIMITS
 - PROPOSED SPECIAL ROAD
 - PROPOSED (A) ROAD
 - PROPOSED (C) ROAD
 - PROPOSED UNCLASSIFIED ROAD
 - PROPOSED PRIVATE MEANS OF ACCESS/ MAINTENANCE TRACK
 - PROPOSED STRUCTURE
 - 1/1 START/END POINT OF CLASSIFICATION DETAILED IN SCHEDULE 3

First Issue	MW	RR	06/12/19	P01
Updated to reflect Oct 2020 scheme changes.	MW	RR	21/09/20	P02
Revision Details	By	Check	Date	Suffix

DCO APPLICATION

Client
Highways England
Floor 5
Two Colmore Square
38 Colmore Circus
Birmingham
B4 6BN

Development Consent Order Number
TR010054

Project Title
M54 to M6 Link Road

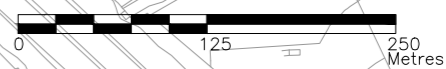
Development Consent Order Drawing Number
TR010054/APP/2.9

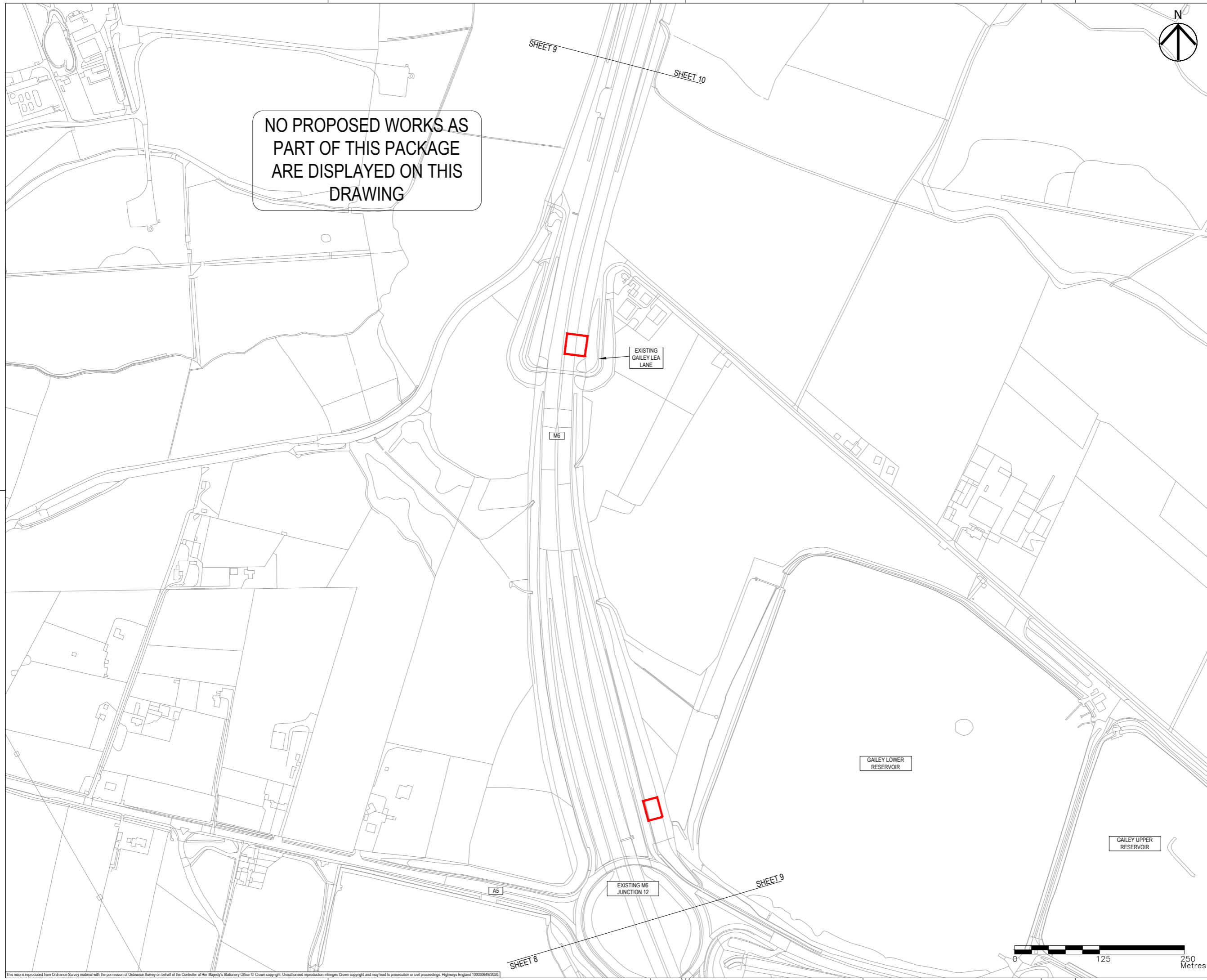
Drawing Title
**CLASSIFICATION OF ROAD PLANS
REGULATION 5(2)(O)
SHEET 8 OF 10**

Designed MW	Draw MW	Checked AM	Approved RR	Date
60536736				21/09/20
Scale @ A1	1:2500H/1:2500V	Suitability S8	Zone	Development Consent Order

THIS DOCUMENT HAS BEEN PREPARED PURSUANT TO AND SUBJECT TO THE TERMS OF AECOM'S APPOINTMENT BY ITS CLIENT. AECOM ACCEPTS NO LIABILITY FOR ANY USE OF THIS DOCUMENT OTHER THAN BY ITS ORIGINAL CLIENT OR FOLLOWING AECOM'S EXPRESS AGREEMENT TO SUCH USE, AND ONLY FOR THE PURPOSES FOR WHICH IT WAS PREPARED AND PROVIDED.

Drawing Number HE514465	Highways England PIN -ACM	Originator -DCO-	Volume -DR-CH-1208	Rev P02
Location Z3 SW_PR_Z	Type I	Role I	Number I	





NO PROPOSED WORKS AS PART OF THIS PACKAGE ARE DISPLAYED ON THIS DRAWING



- NOTES
- THIS DRAWING IS TO BE READ IN CONJUNCTION WITH ALL OTHER RELEVANT DOCUMENTATION.
 - DO NOT SCALE FROM THIS DRAWING, USE ONLY PRINTED DIMENSIONS.
 - ALL DIMENSIONS IN MILLIMETRES, ALL CHAINAGES, LEVELS AND COORDINATES ARE IN METRES UNLESS DEFINED OTHERWISE.
 - THIS DRAWING IS TO BE READ IN CONJUNCTION WITH THE PROJECT HEALTH & SAFETY FILE FOR ANY IDENTIFIED POTENTIAL RISKS.
 - THE WORKS ARE SHOWN ILLUSTRATIVELY ONLY AND ARE SUBJECT TO CHANGE THROUGH DETAILED DESIGN IN ACCORDANCE WITH THE TERMS OF THE DEVELOPMENT CONSENT ORDER.

- KEY
- LIMITS OF LAND TO BE ACQUIRED OR USED PERMANENTLY OR TEMPORARILY (THE ORDER LIMITS)
 - LAND NOT INCLUDED WITHIN THE ORDER LIMITS
 - PROPOSED SPECIAL ROAD
 - PROPOSED (A) ROAD
 - PROPOSED (C) ROAD
 - PROPOSED UNCLASSIFIED ROAD
 - PROPOSED PRIVATE MEANS OF ACCESS/ MAINTENANCE TRACK
 - PROPOSED STRUCTURE
 - 1/1 START/END POINT OF CLASSIFICATION DETAILED IN SCHEDULE 3

First Issue	MW	RR	06/12/19	P01
Updated to reflect Oct 2020 scheme changes.	MW	RR	21/09/20	P02
Revision Details	By	Check	Date	Suffix

Purpose of issue
DCO APPLICATION

Client
Highways England
Floor 5
Two Colmore Square
38 Colmore Circus
Birmingham
B4 6BN

Development Consent Order Number
TR010054

Project Title
M54 to M6 Link Road

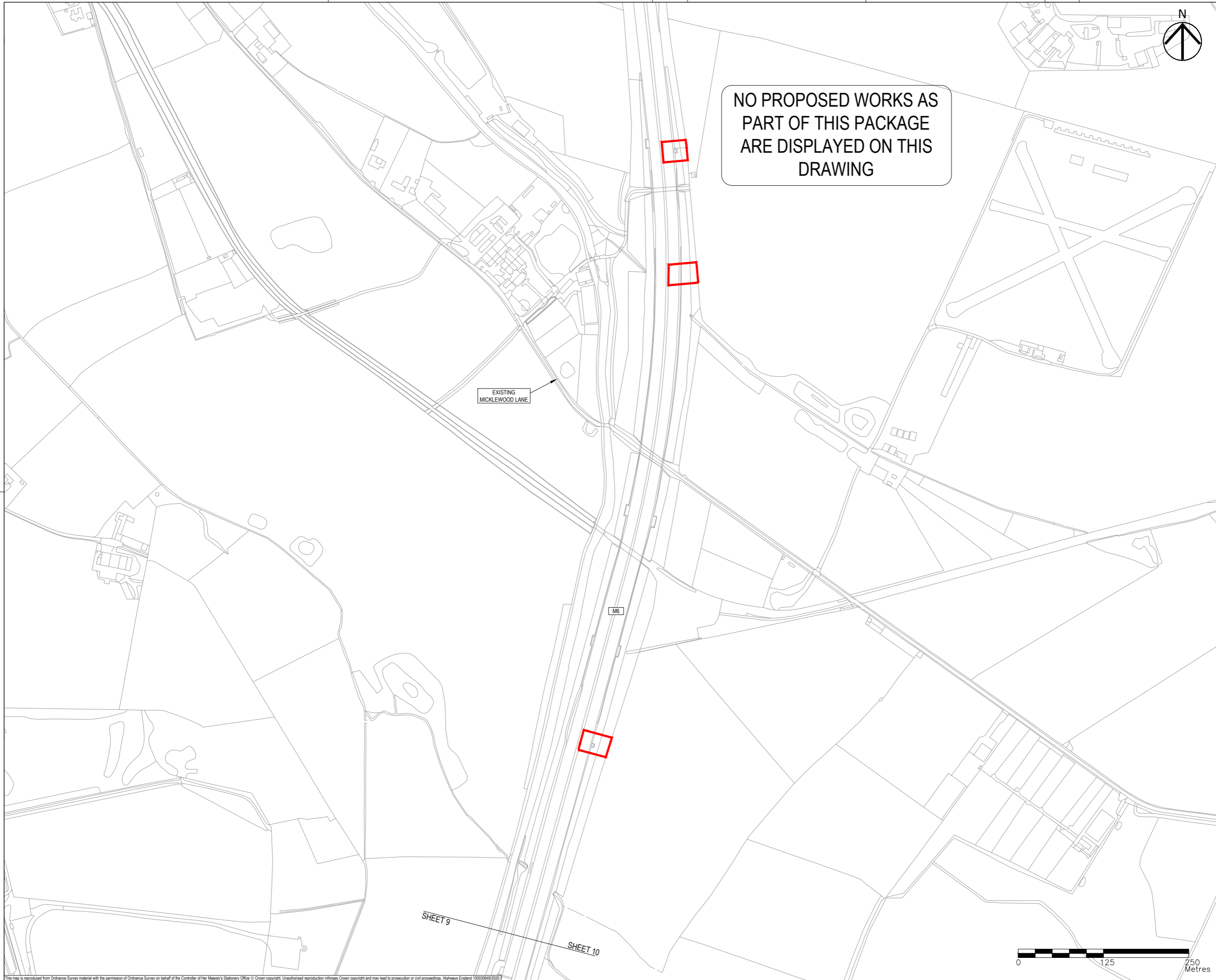
Development Consent Order Drawing Number
TR010054/APP/2.9

Drawing Title
**CLASSIFICATION OF ROAD PLANS
REGULATION 5(2)(O)
SHEET 9 OF 10**

Designed MW	Drawn MW	Checked AM	Approved RRR	Date 21/09/20
60536736				
Internal Project No.	Suitability S8			
Scale @ A1	Zone			
1:2500H/1:2500V	Development Consent Order			

THIS DOCUMENT HAS BEEN PREPARED PURSUANT TO AND SUBJECT TO THE TERMS OF AECOM'S APPOINTMENT BY ITS CLIENT. AECOM ACCEPTS NO LIABILITY FOR ANY USE OF THIS DOCUMENT OTHER THAN BY ITS ORIGINAL CLIENT OR FOLLOWING AECOM'S EXPRESS AGREEMENT TO SUCH USE, AND ONLY FOR THE PURPOSES FOR WHICH IT WAS PREPARED AND PROVIDED.

Drawing Number HE514465	Highways England PIN -ACM	I Originator -DCO-	I Volume -DR-CH-1209	Rev P02
Location Z3 SW_PR_Z	I Type	I Role	I Number	



- NOTES**
1. THIS DRAWING IS TO BE READ IN CONJUNCTION WITH ALL OTHER RELEVANT DOCUMENTATION.
 2. DO NOT SCALE FROM THIS DRAWING, USE ONLY PRINTED DIMENSIONS.
 3. ALL DIMENSIONS IN MILLIMETRES, ALL CHAINAGES, LEVELS AND COORDINATES ARE IN METRES UNLESS DEFINED OTHERWISE.
 4. THIS DRAWING IS TO BE READ IN CONJUNCTION WITH THE PROJECT HEALTH & SAFETY FILE FOR ANY IDENTIFIED POTENTIAL RISKS.
 5. THE WORKS ARE SHOWN ILLUSTRATIVELY ONLY AND ARE SUBJECT TO CHANGE THROUGH DETAILED DESIGN IN ACCORDANCE WITH THE TERMS OF THE DEVELOPMENT CONSENT ORDER.

- KEY**
- LIMITS OF LAND TO BE ACQUIRED OR USED PERMANENTLY OR TEMPORARILY (THE ORDER LIMITS)
 - LAND NOT INCLUDED WITHIN THE ORDER LIMITS
 - PROPOSED SPECIAL ROAD
 - PROPOSED (A) ROAD
 - PROPOSED (C) ROAD
 - PROPOSED UNCLASSIFIED ROAD
 - PROPOSED PRIVATE MEANS OF ACCESS/ MAINTENANCE TRACK
 - PROPOSED STRUCTURE
 - 1/1 START/END POINT OF CLASSIFICATION DETAILED IN SCHEDULE 3

EXISTING
MICKLEWOOD LANE

M6

SHEET 9

SHEET 10

NO PROPOSED WORKS AS
PART OF THIS PACKAGE
ARE DISPLAYED ON THIS
DRAWING

First Issue	MW	RR	06/12/19	P01
Updated to reflect Oct 2020 scheme changes.	MW	RR	21/09/20	P02
Revision Details	By	Check	Date	Suffix

Purpose of issue
DCO APPLICATION

Client
Highways England
Floor 5
Two Colmore Square
38 Colmore Circus
Birmingham
B4 6BN

Development Consent Order Number
TR010054

Project Title
M54 to M6 Link Road

Development Consent Order Drawing Number
TR010054/APP/2.9

Drawing Title
**CLASSIFICATION OF ROAD PLANS
REGULATION 5(2)(O)
SHEET 10 OF 10**

Designed MW	Drawn MW	Checked AM	Approved RR	Date 21/09/20
Internal Project No. 60536736	Suitability S8			
Scale @ A1 1:2500H/1:2500V	Zone Development Consent Order			

THIS DOCUMENT HAS BEEN PREPARED PURSUANT TO AND SUBJECT TO THE TERMS OF AECOM'S APPOINTMENT BY ITS CLIENT. AECOM ACCEPTS NO LIABILITY FOR ANY USE OF THIS DOCUMENT OTHER THAN BY ITS ORIGINAL CLIENT OR FOLLOWING AECOM'S EXPRESS AGREEMENT TO SUCH USE, AND ONLY FOR THE PURPOSES FOR WHICH IT WAS PREPARED AND PROVIDED.

Drawing Number HE514465	Highways England PIN -ACM	I Originator -DCO-	I Volume -DR-CH-1210	Rev P02
Location Z3 SW_PR_Z	I Type	I Role	I Number	

